

Canterbury Public Schools 2025-2026

High School AM Bus Routes

Times are approximate and may be subject to change- students are expected to be outside at their bus stop at least 5 minutes prior to their scheduled P/U time. All morning high school buses meet at Baldwin Middle School after picking up students at their home address. When all buses have arrived, students transfer to the bus (map provided below) that will continue to their designated high school. Parents may choose to bring their students directly to Baldwin middle school instead of riding the AM bus. If you choose this option, we ask that you arrive no later than 6:15am and follow the procedure below:

Once all buses arrive, drivers will activate red lights and students will transfer buses. Students should not approach any bus until this has happened. Parents should park in the West lot (on the left side of the school if facing BMS). For the safety of all students, there should be no vehicles moving when red lights are active. When all students have boarded buses, red lights will be deactivated and buses will begin to leave for their designated schools and will not stop for any late arrivers. Parents are asked not to drop any students off on the side of the road, behind buses or allow students to approach buses if red lights are not active. No out of town students are permitted on Canterbury School buses unless advanced approval is granted by the superintendent. Thank you for your cooperation in keeping our students safe.

BLACK: (5:40) Corey Road
(5:47) Bates Pond Road
(5:52-6:00) Water Street (high to low #'s) #550's Water Street bus stop at
(Intersection of Water/Woodchuck) walks to bus
(6:02) Westminster (#390's)
(6:00-6:07) Lisbon Road (# 60's)
(6:08) Bennett Pond Road (#200's-60's)
(6:10) Elmdale Road including End of Mudhole Road
(6:11) End of Library Road (walks to bus)
(6:25-6:30) End of Kerr Road (intersection of 169/Kerr) walks to bus

BLUE: (5:45-5:53) S. Canterbury Road (#40's, 170's-600's)
(5:48) End of Phinney Lane (intersection of 169/Phinney) walks to bus
(5:55) Depot Road (#170's)
(5:57) Short Road/Entrance to Marion Lane Apts
(5:59-6:02) Douglas Drive & Marion Lane
(6:03) Depot Road (#30's)
(6:05) End of Quinebaug Camp Road
(6:05) Howe Road
(6:08) End of Tarbox Road (Intersection of Tarbox/Butts Bridge) Walks to bus
(6:10) Packer Road

PURPLE: (5:45) #20's Westminster Road
 (5:46-5:53) N. Canterbury Road (low- high #'s)
 (5:58) End of Liepis Road
 (5:50-6:05) Wauregan Road
 (6:04) Buck Hill Road
 (6:05-6:13) N. Society Road (high to low #'s) including end of Finn Road

YELLOW: (5:40) Gooseneck Hill Road (190's-170's)
 (5:41) Laurel Drive
 (5:43) Ayer's Drive
 (5:48) Gooseneck Hill Road (#60's)
 (5:50-5:54) Maple Lane
 (5:51-5:55) Campbell Drive
 (5:58-6:00) Baldwin Brook Road
 (6:03-6:07) S. Canterbury Road (even #'s)
 (6:05) Douglas Drive (#0-8)
 (6:10) Bennett Pond Road (#20's)

GRAY: (5:43) Gayhead Road
 (5:45) Bingham Road #2
 (5:50) Goodwin Road
 (5:55) End of Miller Road (pick up for all Miller Rd students is at Miller/Bridge)
 (5:55) Ulasik Road
 (5:57) End of Bingham/Ulasik (#290's-330's walk to stop sign for bus stop)
 (6:00-6:05) Bingham Road (high to low #'s)
 (6:05) Manship Road
 (6:05-6:15) Barstow Road including End of Graff Road
 (6:10-6:15) Kitt Road

ORANGE: (5:45-5:50) Woodchuck Hill Road (#low - 60's)
 (5:50) John Brook Road
 (5:55) End of Little River Lane ((intersection of Hanover/Little River) walks to bus
 (6:00-6:05) Hanover Road
 (6:05-6:10) Crandall Lane

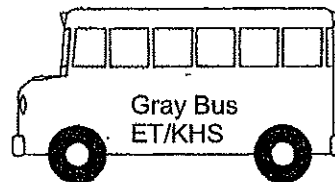
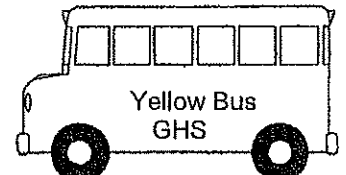
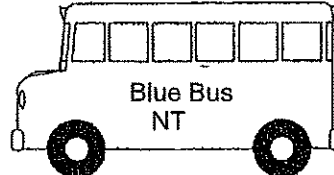
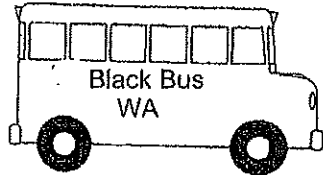


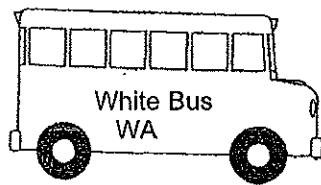
WHITE: (5:30) End of Willow Lane (bus will not drive down Willow Lane)
 (5:30-5:35) Willowbrook Lane
 (5:40-5:52) Brooklyn Road (low to high #'s)
 (5:45) End of Old Hampton Road (bus will not drive down Old Hampton)
 (5:50) End of Wrights Pond Road (bus will not drive down Wrights Pond Road)
 (5:55-6:04) Colburn Road (high to low #'s)
 (6:03-6:10) Westminster Road (even #'s 400's-650's)
 (6:13) Westminster Road (odd #'s)

RED: (5:44) Lisbon Road (# 250's)
(5:45) Hoopers Lane
(5:45-5:55) Lisbon Road (# 350's-480's)
(5:55-6:00) Cemetery Road
(6:05-6:10) Kinne Road
(6:11) End of Hansen Road (intersection of Hansen/Kinne) walks to bus
(6:15) Tracy Road

2024-2025 Morning High School Bus Line -Up

Baldwin Middle School

BMS SIDEWALK



PM High School Procedure:

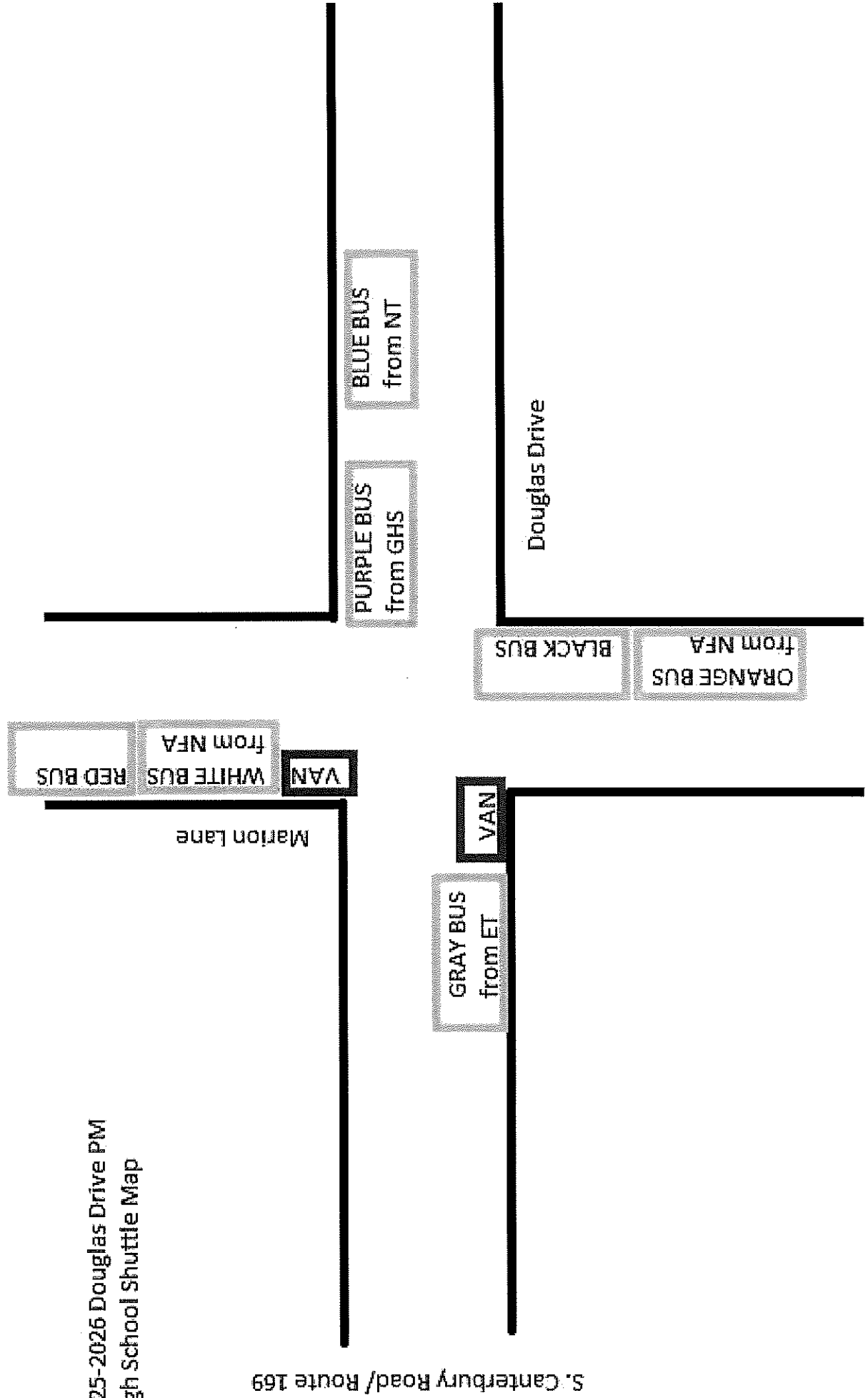
Buses will go to all high schools to pick up students.

NFA, Norwich Tech, Griswold, Ellis Tech buses & 1-2 van(s) will meet in town and students will transfer to designated buses/vans for their home address.

A van will pick up students at K-Voag and bring them directly home.

Woodstock Academy Students will be assigned to a specific bus at the Academy and brought home.

2025-2026 Douglas Drive PM
High School Shuttle Map



PM SHUTTLE DETAILS (7 buses; from: Norwich Tech, Ellis, NFA, GHS, Yard +van)

<u>Black-</u>	40's S. Canterbury Road N. Canterbury Road Wauregan Road including the end of Liepis Buck Hill Road N. Society Road	
<u>Blue-</u> (from NT)	Gooseneck Hill Road/ End of Meadow Lane Bates Pond Road Water Street Westminster Road, End of Crandall Lane 60's Kitt Road	
<u>Gray-</u> (from ET)	End of Short Road S. Canterbury Road including End of Phinney Lane Brooklyn Road (including End of Old Hampton but not past Old Hampton Road) Bennett Pond Road Manship Road Barstow Road	
<u>Orange-</u> (from NFA)	End of Campbell Drive/Maple Laurel Drive/ Ayers Drive Lisbon Road including End of Hoopers Lane Corey Road Bennett Pond #100's Tracy Road Elmdale Road/ Mudhole Road	Baldwin Brook Road
<u>Purple-</u> (from GHS)	Cemetery Road Bingham Road Goodwin Road #1 End of Miller Road Ulasik Road, 10's Tracy	
<u>White-</u> (from NFA)	Woodchuck John Brook Hanover Road	Short Bingham Road Cemetery Road #200's Kinne Road/ End of Hansen Road
<u>Red-</u>	Packer	#20's Westminster Road
<u>VAN-</u>	Miller Road, +/- Crandall Lane	
<u>VAN-</u>	Colburn Road, S. Canterbury Road (#600+), Brooklyn Road (#310's -500's)	