

Canterbury Public Schools 2024-2025

High School AM Bus Routes

Times are approximate and may be subject to change- students are expected to be outside at their bus stop at least 5 minutes prior to their scheduled P/U time. All morning highschool buses meet at Baldwin Middle School after picking up students at their home address. When all buses have arrived, students transfer to the bus (map provided below) that will continue to their designated high school. Parents may choose to bring their students directly to Baldwin middle school instead of riding the AM bus. If you choose this option, we ask that you arrive no later than 6:15am and follow the procedure below:

Once all buses arrive, drivers will activate red lights and students will transfer buses. Students should not approach any bus until this has happened. Parents should park in the West lot (on the left side of the school if facing BMS). For the safety of all students, there should be no vehicles moving when red lights are active. When all students have boarded buses, red lights will be deactivated and buses will begin to leave for their designated schools and will not stop for any late arrivers. Parents are asked not to drop any students off on the side of the road, behind buses or allow students to approach buses if red lights are not active. No out of town students are permitted on Canterbury School buses unless advanced approval is granted by the superintendent. Thank you for your cooperation in keeping our students safe.

BLACK: (5:41) Corey Road
(5:47) Bates Pond Road
(5:52-6:00) Water Street (high to low #'s)
(6:02) Westminster (#390's)
(6:08) Bennett Pond Road (#200's-60's)
(6:10) Elmdale Road including End of Mudhole Road

BLUE: (5:49-5:53) S. Canterbury Road (#40's, 170's-600's)
(5:55) Depot Road (#190's-170's)
(5:57) Short Road/Entrance to Marion Lane Apts (bus will not be driving through apartments).
(5:59-6:02) Douglas Drive & Marion Lane
(6:04) Depot Road (#100's)
(6:05) End of Quinebaug Camp Road
(6:05) Howe Road
(6:10) Packer Road

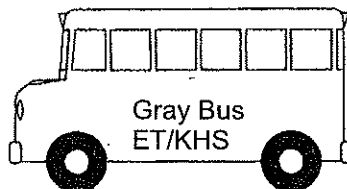
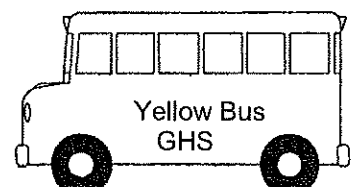

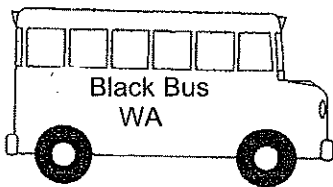


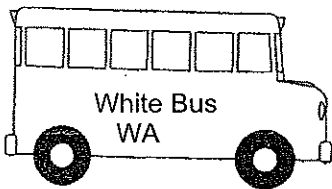
PURPLE: (5:45) #20's Westminster Road
(5:48-5:53) N. Canterbury Road (low- high #'s)
(5:58) End of Liepis Road
(5:55-6:00) Wauregan Road
(6:05) Buck Hill Road
(6:08-6:15) N. Society Road (high to low #'s) including end of Finn Road

- YELLOW:** (5:45-5:55) Lisbon Road (low to high #'s)
(5:45) End of Hooper's Lane
(5:55) Gooseneck Hill Road (190's-170's)
(6:00) Laurel Drive
(6:00) Ayer's Drive
(6:05) Gooseneck Hill Road (#60's)
(6:05) Campbell Drive
(6:08) Baldwin Brook Road
(6:10) S. Canterbury Road (even #'s)
(6:10) Bennett Pond Road (#20's)
(6:15) End of Library Road
- GRAY:** (5:45) Goodwin Road
(5:50) End of Miller Road (pick up for all Miller Rd students is at Miller/Bridge)
(5:55) Ulasik Road
(5:57) End of Bingham/Ulasik (#290's walk to stop sign for bus stop)
(6:00-6:07) Bingham Road (high to low #'s)
(6:10) Manship Road
(6:10-6:15) Barstow Road including End of Graff Road
(6:15) Kitt Road
- ORANGE:** (5:45-5:50) Woodchuck Hill Road (#low - 60's)
(5:54) John Brook Road
(6:01) End of Little River Lane
(6:00-6:05) Hanover Road
(6:05) End of Woodchuck Hill (bus picks up just after bridge)
(6:05-6:10) Cemetery Road (#200's-70's)
(6:10) Kinne including End of Hansen Road
(6:15) Tracy Road
- WHITE:** (5:30) End of Willow Lane (bus will not drive down Willow Lane)
(5:35) Willowbrook Lane
(5:40-5:52) Brooklyn Road (low to high #'s)
(5:45) End of Old Hampton Road
(5:50) End of Wrights Pond Road
(6:00-6:04) Colburn Road (high to low #'s)
(6:03-6:10) Westminster Road (even #'s 400's-650's)
(6:10) End of Crandall Lane (bus will not drive down Crandall Lane)
(6:13) Westminster Road (odd #'s)

2024-2025 Morning High School Bus Line -Up

Baldwin Middle School

BMS SIDEWALK



PM High School Procedure:

Buses will go to all high schools to pick up students.

NFA, Norwich Tech, Griswold, Ellis Tech buses & 1-2 van(s) will meet in town and students will transfer to designated buses/vans for their home address.


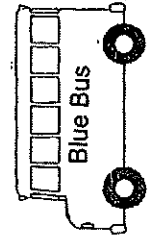
A van will pick up students at K-Voag and bring them directly home.

Woodstock Academy Students will be assigned to a specific bus at the Academy and brought home.




PM SHUTTLE DETAILS (6 buses; from: Norwich Tech, Ellis, NFA, GHS, Yard +vans)

<u>Black-</u>	Depot Road	Packer Road
(from yard)	N. Canterbury Road	Buck Hill Road
	Wauregan Road/Liepis	N. Society Road
<u>Blue-</u>	#60's Gooseneck Hill Road	
(from NT)	Bates Pond Road	Water Street
	Westminster Road, End of Crandall Lane	Meadow Lane (End of Meadow)
<u>Gray-</u>	S. Canterbury Road	End of Graff Road
(from ET)	Brooklyn Road (up to 310's)	Westminster Road (20's-50's)
	Manship Road	Barstow Road/Graff Road
<u>Orange-</u>	Baldwin Brook Road	Corey Road
(from NFA)	Elmdale Road/ Mudhole Road	Gooseneck Hill Road
	Bennett Pond	Laurel Drive/ Ayers Drive
	#100's Tracy Road	Campbell Drive (End of Campbell)
	Lisbon Road/ End of Hoopers Lane	
	End of Baldwin Brook Road for 600+ S. Canterbury	
<u>Purple-</u>	Cemetery Road	Tracy Road (#10's- End of Tracy)
(from GHS)	Bingham Road	Goodwin Road #1
	Ulasik Road	
<u>White-</u>	Woodchuck	Kinne Road/ End of Hansen Road
(from NFA)	John Brook	Hanover Road / End of Little River
	Cemetery Road #200's	End of Bingham/End Short Bingham
<u>VAN-</u>	Colburn Road, Brooklyn Road (#310's -500's)	
<u>VAN-</u>	Miller Road	

2024-2025 Douglas Drive PM HS Shuttles

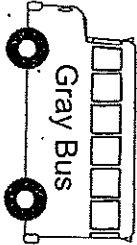


Marion Lane



Any students wishing to be dropped off or picked up at Douglas Drive Transfers, must obtain prior approval by submitting a note to the transportation manager

Douglas Drive



S. Canterbury Road