

CANTERBURY PUBLIC SCHOOLS 2022-2023

High School AM Bus Routes

Times are approximate and may be subject to change - Students are expected to be outside at their bus stop at least 5 Minutes prior to their P/U time. All morning high school buses meet at Baldwin Middle School after picking up students at their home address. When all the buses have arrived, students transfer to the bus that will continue to their designated high school. Parents may choose to bring students to Baldwin Middle School instead of them riding the bus from home. If you choose this option, we ask that you arrive at the school not later than 6:20am and follow the procedure below:

Once all buses have arrived, drivers will activate the red lights, and students will board the bus to their designated high school. Students should not approach any bus until this has happened. Parents should park in the lot on the left side of the school. For the safety of all students, there should be no vehicles moving when the red lights are on. When all students have boarded the buses, the red lights will be turned off and the buses will begin to leave and will not stop to take on late arrivers. Parents are also asked not to drop any students off on the side of the road or allow students to approach buses while red lights are not active. This is very unsafe. Thank you for your cooperation keeping our students safe. Once all buses have transferred students, buses will leave Baldwin.

BLACK: Corey Road 5:41, Bates Pond Road 5:48, Water Street 5:52-6:02, Westminster Road (540's-300's - even #'s) 6:08, Corner of Bopp Road 6:11, Bennett Pond Road (200's-60's) 6:15, Elmdale Road 6:19

BLUE: S. Canterbury Road (60's-600's odd #'s) 5:50, Depot Road 6:00, Douglas Drive & Marion Lane 6:03, Corner of Depot Road and Shagbark Road 6:06, Corner of Quinebaug Camp Road 6:09, Howe Road 6:10, Packer Road 6:15.

Purple: N. Canterbury Road 5:48, Corner of Liepis Road 5:58, Wauregan Road 6:00, Buck Hill Road 6:05, Corner of Wright Road 6:08, N. Society Road 6:10, Corner of Finn Road 6:15.

GRAY: Goodwin Road #1 5:51, Corner of Goodwin Road and Miller Road Bridge 5:55, Ulasik Road 5:58, Bingham Road 6:00, 390's Westminster Road (evens) 6:02, Manship Road 6:05, Barstow Road 6:06, Corner of Graff Road 6:12, Kitt Road 6:15.

ORANGE: Woodchuck Hill Road 5:50, John Brook Road 5:53, Corner of Little River Road & Hanover Road 5:59, Corner of Woodchuck Hill Road & Cemetery Road 6:02, Cemetery Road 6:02, Kinne Road 6:10, Corner of Hansen Road 6:12, Tracy Road 6:16.

WHITE: Willow Lane & Willowbrook Lane 5:40, Buntz Road 5:45, Brooklyn Road 5:52, Corner of Wright Pond Road 6:00, Raymond Schoolhouse Road 6:05, Colburn Road 6:11, Westminster Road (400's-600's odd #'2) 6:12, Westminster Road (50's-70's odd #'2) 6:15, N. Canterbury Road (50's-70's) 6:18, Goodwin #2 6:15am

YELLOW: Lisbon Road (70's) 5:50, (200's-420's) 5:54, (460's) 5:58, Gooseneck Hill Road 6:00, Laurel Drive 6:03, Maple Lane 6:07, Baldwin Brook Road 6:11, Campbell Drive 6:08, S. Canterbury Road (even #'s) 6:12

PM High School Procedure:

Buses will go to all high schools to pick up students.



NFA, Norwich Tech, Griswold and Ellis Tech buses will meet in town and students will transfer to designated buses for their home address.

A van will pick up students at K-Voag and bring them home.

Woodstock Academy students will be assigned to a specific bus at the Academy and brought home.

PM SHUTTLE DETAILS (6 buses; from: NFA, NT, GHS, ET)

<u>Black-</u> (from yard)	Depot N. Canterbury Buck Hill	Packer Wauregan Wright Road
<u>Blue-</u> (from NT)	Water Street Colburn Road Buntz Willow Lane Tracy Road (#10's)	Westminster Road Godwin #2 #60's Gooseneck Hill Road Bates Pond Road
<u>Gray-</u> (from ET)	S. Canterbury Road Phinney Lane Brooklyn Road (including End of Old Hampton & End of Wright Pond Road) Manship, Barstow Graff	
<u>Orange-</u> (from NFA)	Baldwin Brook Laurel Drive/ Ayers Drive Corey Road Bennett Pond	Gooseneck Hill Lisbon Road Elmdale/ Mudhole Road Tracy Road (#110's)
<u>Purple-</u> (from GHS)	90's Cemetery Road Bingham Road Westminster Road Goodwin Road #2	Ulasik Miller
<u>White-</u> (from NFA)	Woodchuck John Brook Hanover Road Goodwin Road #1 Little River Lane	Cemetery Road (90's+ Cemetery rides Purple) Kinne Road/ End of Hansen Road



Purple

Blue



Black

Orange

Gray

White

Marion Lane



Douglas Drive

S. Canterbury Road